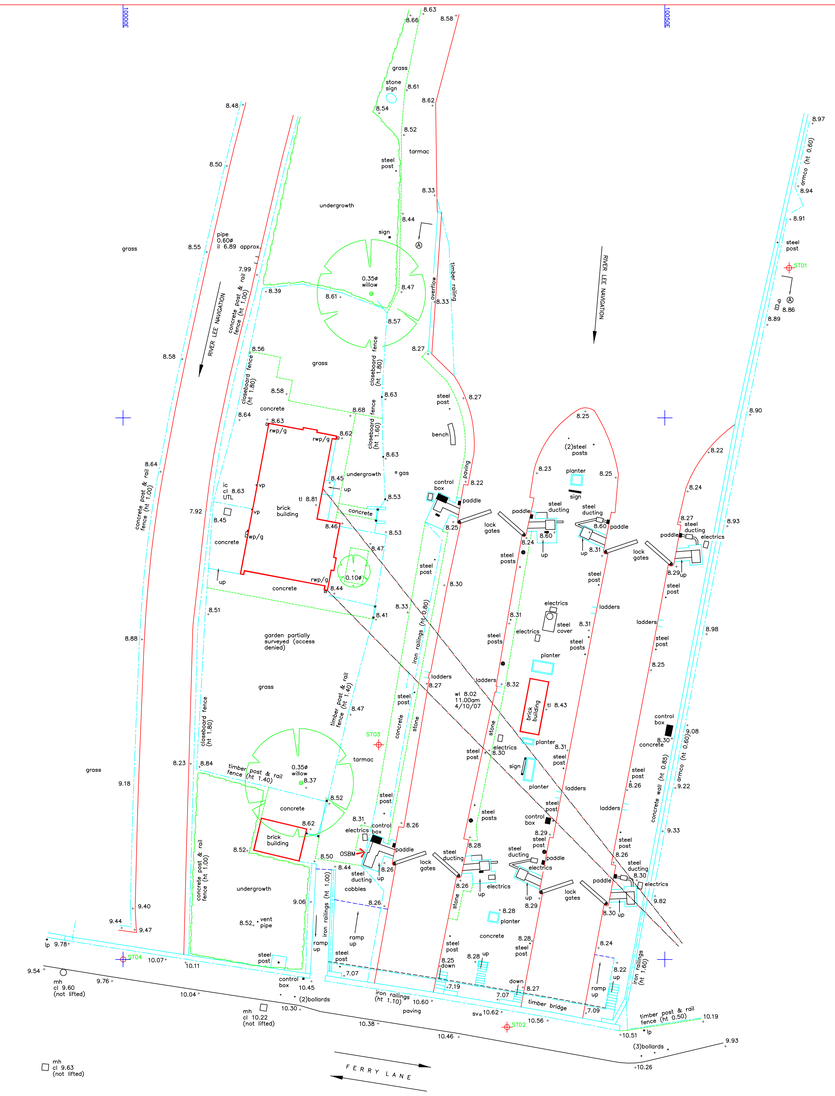

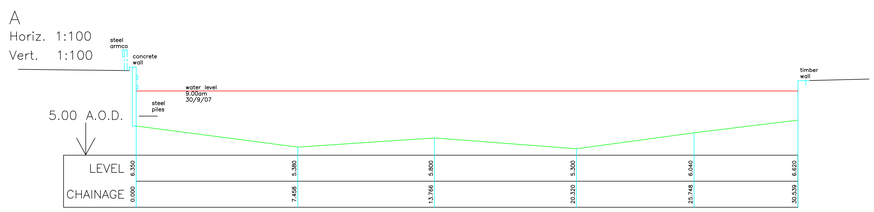

SECTION A–A 1/100

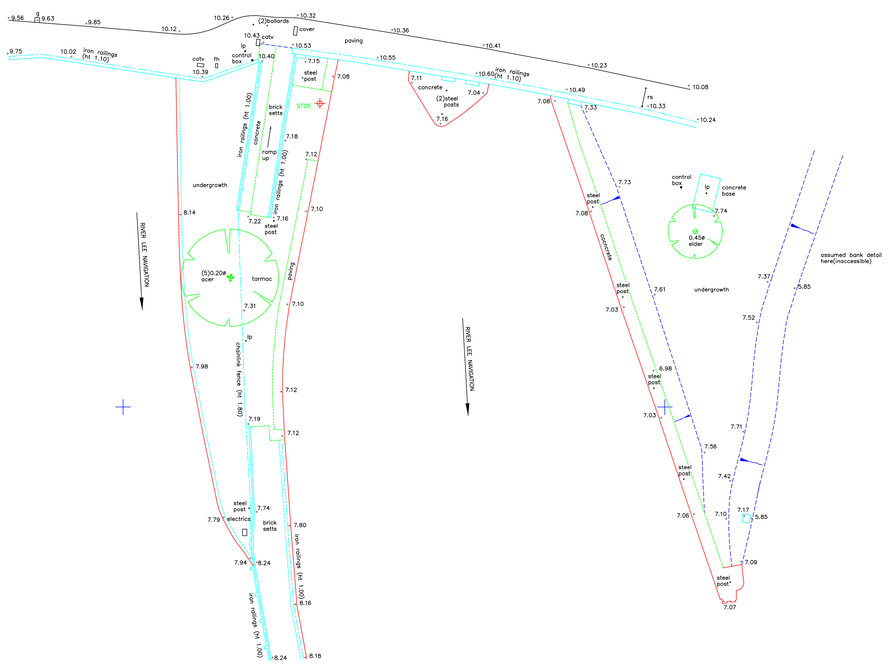

NOTES

ALL LEVELS ARE IN METRES RELATED TO ORDNANCE DATUM LOCATED ON THE GATE HOUSING AS SHOWN (value 8.58m)

THE COORDINATE GRID IS BASED ON ASSUMED VALUES

THIS DRAWING HAS BEEN PRODUCED WITH A PLOTTING SCALE ACCURACY OF 1:200

SERVICE COVERS INDICATED WHERE VISIBLE. PIPE INVERTS/DETAILS SURVEYED FROM SURFACE INSPECTION ONLY. GENERALLY DAMAGED COVERS AND COVERS WITHIN HIGHWAYS WILL NOT BE LIFTED.

TREE SPECIES SHOULD BE CONFIRMED BY TREE SPECIALIST IF CRITICAL.

OVERHEAD CABLES ARE INDICATED USING REMOTE SURVEY METHODS AND ARE SUBJECT TO SEASONAL VARIATION, AND SHOULD BE TREATED AS APPROXIMATE.

KEY (LAND)

mh – man hole
ic – inspection cover
cl – cover level
il – invert level
dp – depth
toc – top of cap
tot – top of tank
top – top of pipe
ull – unable to lift
wfc – water filled chamber
mkr – marker
fh – fire hydrant
g – gully
sv – stop valve
catv – cable television
wm – water meter
bt – telecom
st – storm
f – foul
re – rodding eye
er – earthing rod
elec – electric
fs – fire switch
g/run – gutley run
d/chan – drainage channel
sp – soil pipe
rwp – rain water pipe
wp – waste pipe
svp – soil vent pipe
vp – vent pipe
rs – road sign
tp – tonto post
tp – telecom pole
ep – electric pole
tl – traffic light
sl – spot light
c/box – control box
boll – bollard
il – illuminated
cr – cable riser
ht – height
u/s – underside
f/bed – flower bed
c/b fence – closeboard fence
sec fence – security fence
ret wall – retaining wall
s/rail fence – stainless steel rail fence
s/brick – silver birch
h/chestnut – horse chestnut
h/thorn – hawthorn
con – conifer
sap – sapling
TBM – temporary bench mark
OSBM – ordnance survey bench mark

© Copyright Midland Survey Ltd. Reproduction of this information prohibited without written authorisation from Midland Survey Ltd.

MIDLAND SURVEY LTD

Client			
Site Address			Surveyor
Date	Scale	Dwg No	Checked

EXAMPLE

Cromwell House, Westfield Road, Southam, Warwickshire, CV47 0JH
Tel: 01926 810811 Fax 01926 810812
E-Mail: msl@midlandsurvey.co.uk
www.midlandsurvey.co.uk